

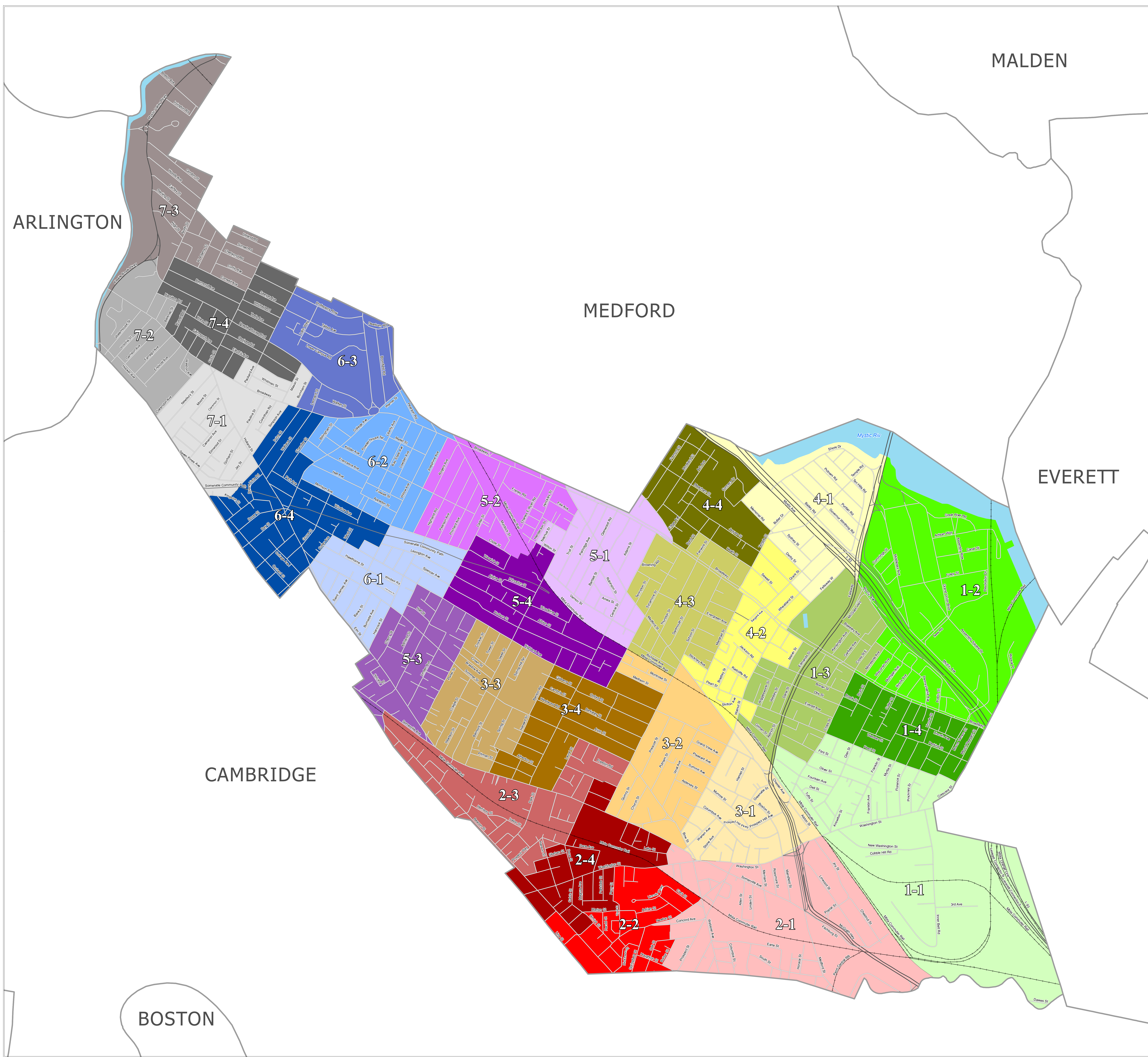


City of Somerville



DRAFT

Map Prepared for the City of Somerville
 Courtesy of William F. Galvin, Census Liaison
 Secretary of the Commonwealth



2020 Population - - 81,045

Minimum 5%	Target Population	Maximum 5%
2,749	2,894	3,039

Precinct Boundaries Somerville

Ward / Precinct	2020 Population	Variance
1-1	2,875	-0.66
1-2	2,768	-4.35
1-3	2,870	-0.83
1-4	2,822	-2.49
2-1	2,755	-4.80
2-2	2,790	-3.59
2-3	2,821	-2.52
2-4	2,755	-4.80
3-1	2,778	-4.01
3-2	2,940	1.59
3-3	2,974	2.76
3-4	2,873	-0.73
4-1	2,908	0.48
4-2	2,977	2.87
4-3	2,997	3.56
4-4	2,937	1.49
5-1	3,027	4.60
5-2	2,941	1.62
5-3	2,990	3.32
5-4	2,964	2.42
6-1	2,913	0.66
6-2	3,007	3.90
6-3	3,008	3.94
6-4	2,959	2.25
7-1	3,006	3.87
7-2	2,799	-3.28
7-3	2,786	-3.73
7-4	2,805	-3.08

Population is based on the official U.S. 2020 Census block-level data.

Boundaries effective December 31, 2021

Legend

- Municipal Boundary
- Geographical Features**
- Major Road
- Local Road
- Railroad
- Other Municipal Features
- Streams, Rivers
- Coastal Water, Lakes, Ponds, Major Rivers

